

Citizens' security-Drug trafficking networks, routes, and hubs-Towards Prevention

Prof. Mangai Natarajan PhD.

Department of Criminal Justice

GLOBAL FORUM LATIN AMERICA AND THE CARIBBEAN 2022

Fordham Law School , NY

September 22, 2022



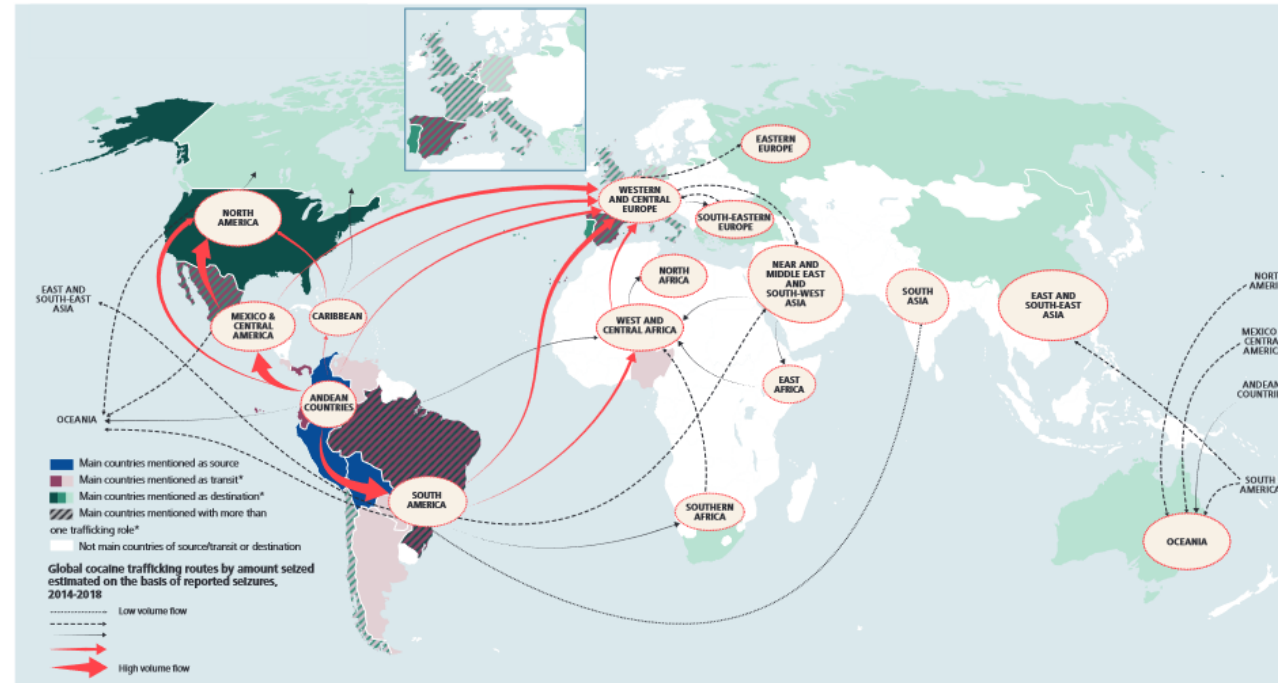
**JOHN
JAY** COLLEGE
OF
CRIMINAL
JUSTICE



**CU
NY** The City
University
of
New York

Cocaine Trafficking Routes

MAP 3 Cocaine trafficking routes as described in reported seizures, 2014–2018

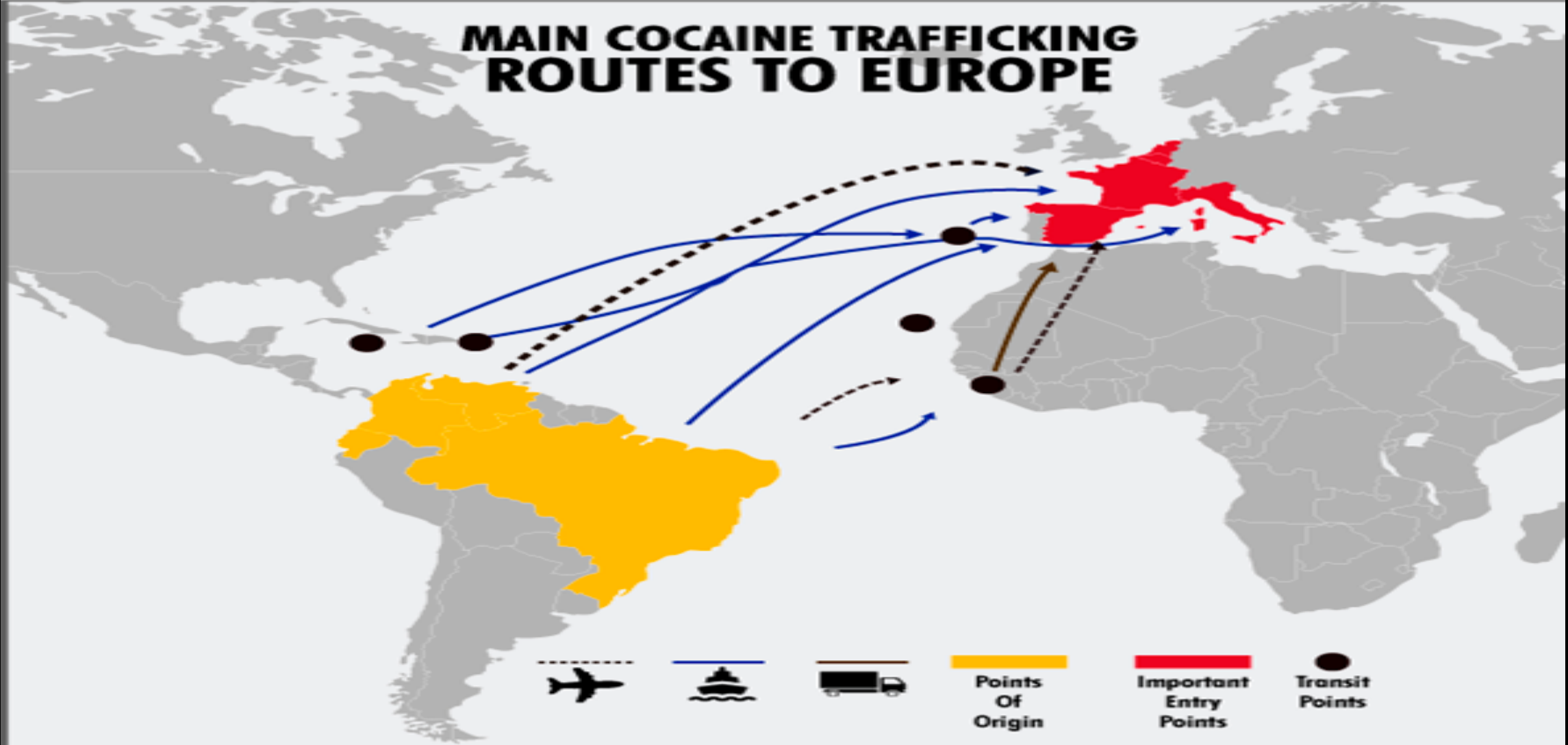


Source: UNODC, responses to the annual report questionnaire, and individual drug seizure database.

* A darker shade indicates a larger amount of cocaine being seized with the country as transit/destination. The size of the route is based on the total amount seized on that route, according to the information on trafficking routes provided by Member States in the annual report questionnaire, individual drug seizures and other official documents, over the 2014–2018 period. The routes are determined on the basis of reported country of departure/transit and destination in these sources. As such, they need to be considered as broadly indicative of existing trafficking routes while several secondary routes may not be reflected. Route arrows represent the direction of trafficking: origins of the arrows indicate either the area of departure or the one of last provenance, end points of arrows indicate either the area of consumption or the one of next destination of trafficking. Therefore, the trafficking origin does not reflect the country in which the substance was produced. The main countries mentioned as transit or destination were identified on the basis of both the number of times they were identified by other Member States as departure/transit or destination of seizures, and the annual average amount that these seizures represent during the 2014–2018 period. For more details on the criteria used, please see the Methodology section of the present report.

The boundaries and names shown and the designations used on this map do not imply official endorsement or acceptance by the United Nations. The dotted line represents approximately the Line of Control in Jammu and Kashmir agreed upon by India and Pakistan. The final status of Jammu and Kashmir has not yet been agreed upon by the parties.

MAIN COCAINE TRAFFICKING ROUTES TO EUROPE



InSight Crime
Investigation and Analysis of Organized Crime

Source: EMCDDA 2016 EU Drug Markets Report

Source: InSight Crime, based on EMCDDA 2016 EU Drugs Market Report.

Various Cocaine Trafficking Transit Routes

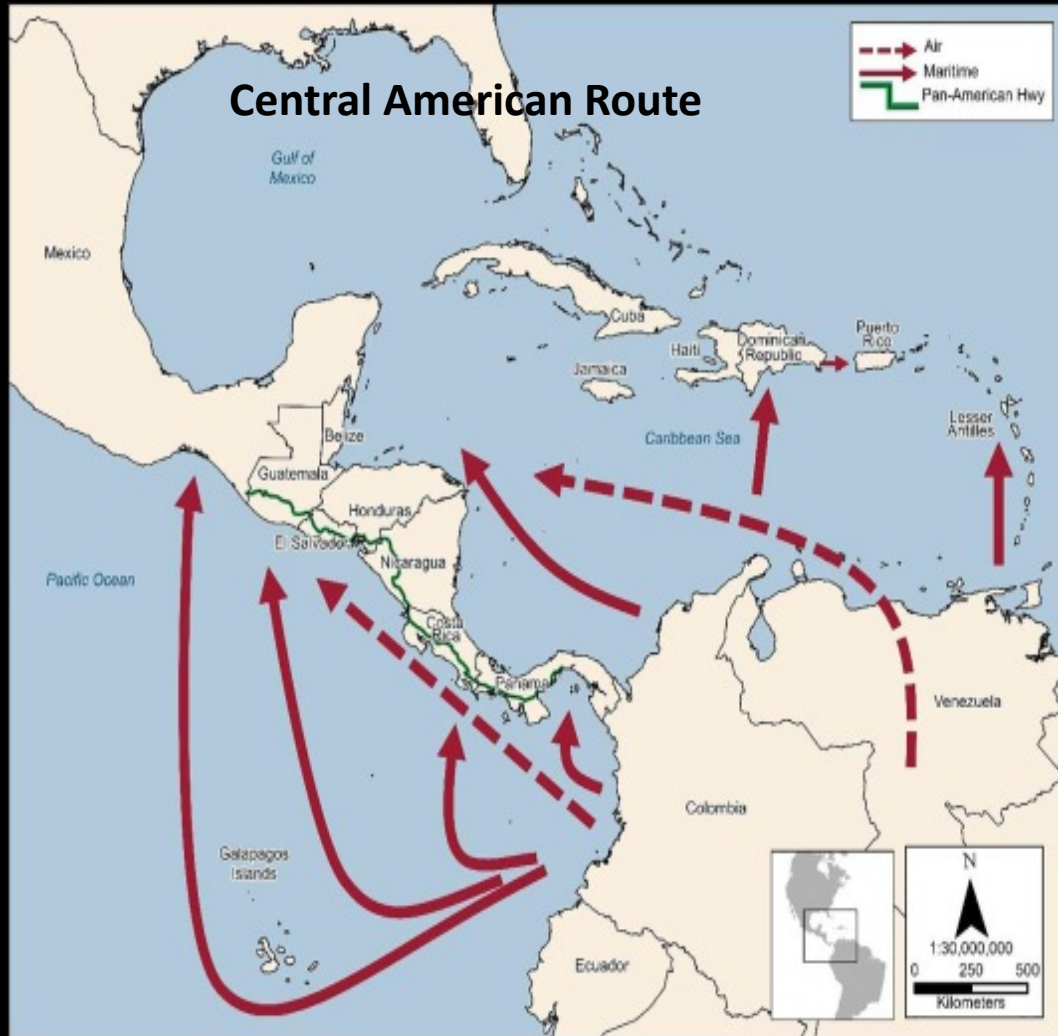


Figure 2. Principal cocaine routes through Venezuela to the Dominican Republic

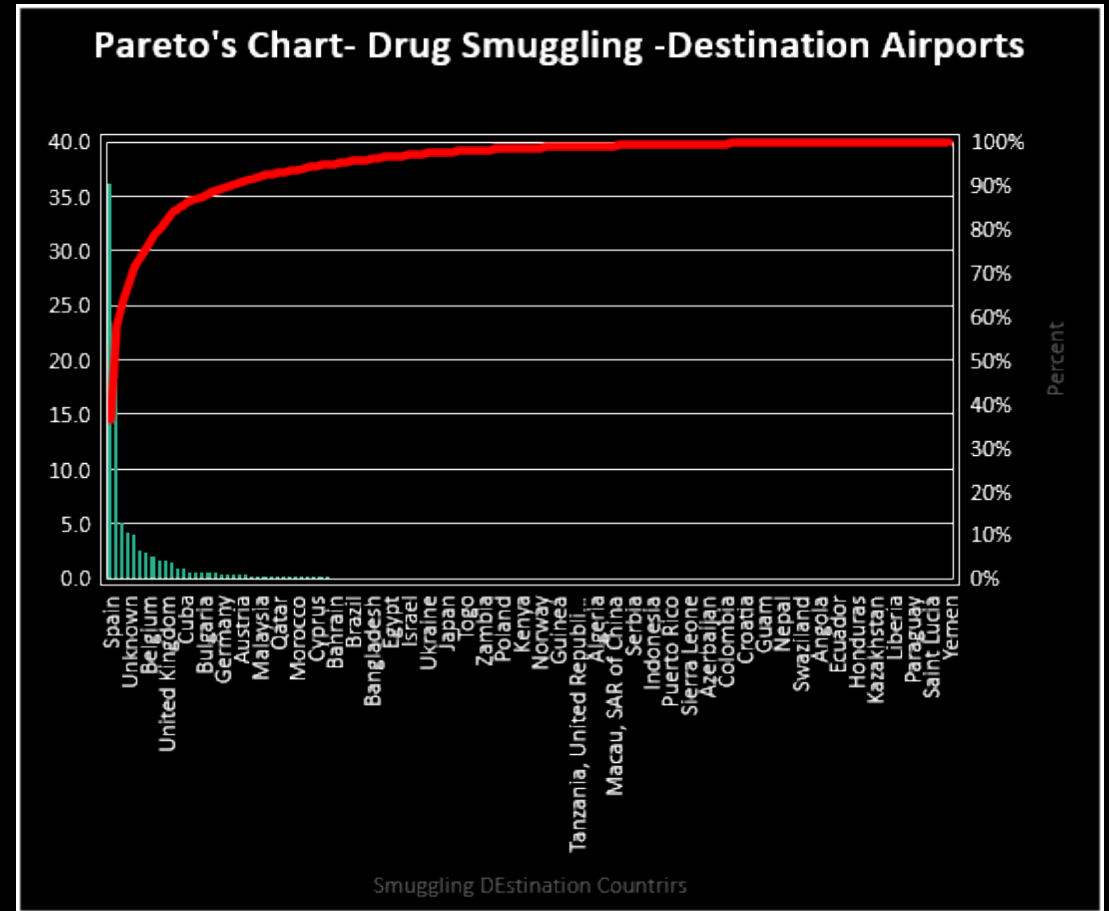
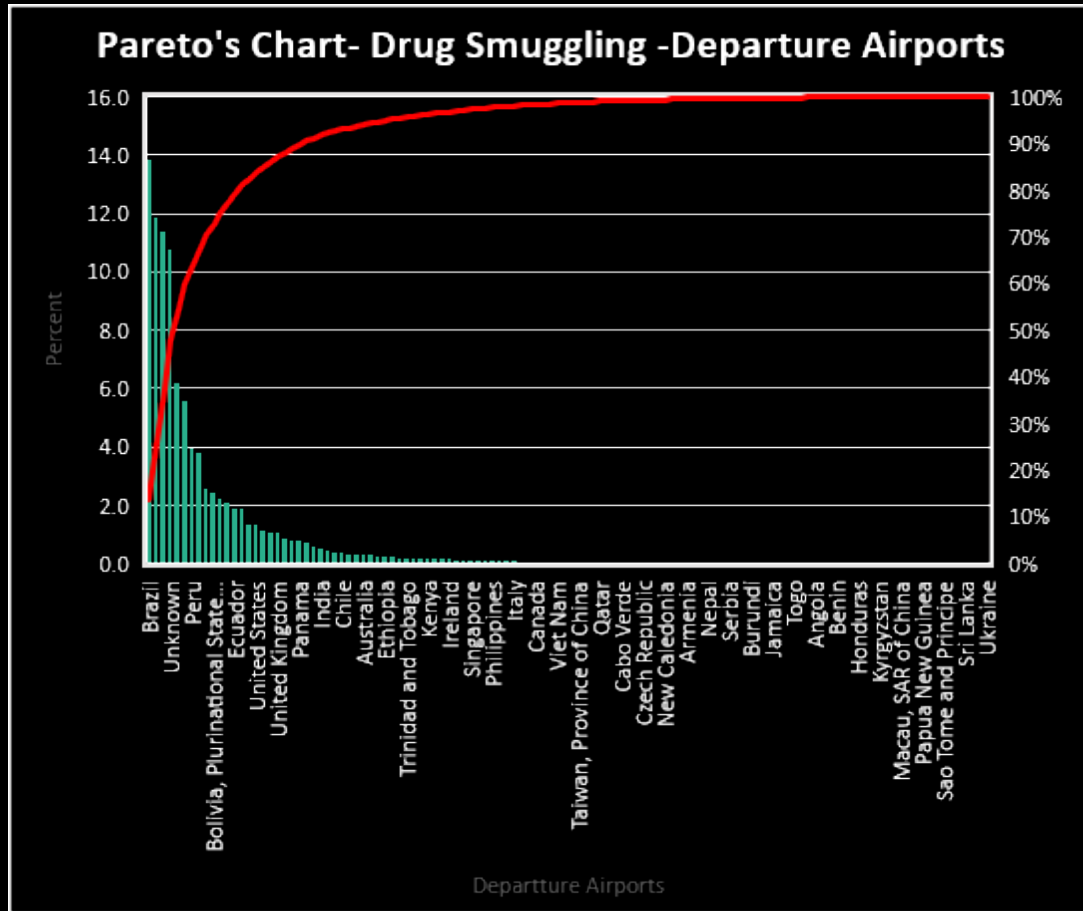


Source: InSight Crime, May 2018

insightcrime.org

Source: InSight Crime, May 2018.

Drug Smuggling: J curve theory/ Pareto's distribution- UNODC-IDS Data (2011-2016)



Elements of risky facilities-sea and airports for targeted situational prevention

